








Town of Concrete Historical Register & Landmark Properties


1) Lower Baker Dam


2) Thompson Bridge


3) Portland Cement Silos

Zoning

-  Commercial / Light Industrial
-  Industrial
-  Open Space
-  Public Lands
-  Residential
-  Town Center
-  Airport

 Shoreline 200 Ft Minimum Jurisdictional Area

 Urban Growth Area Boundary

 Town Limits

January 14, 2011
Skagit County GIS

0 0.25 0.5 Miles

